

5863

5864.03

5863

5853.02

5863.02








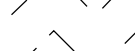




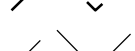
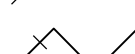










5863

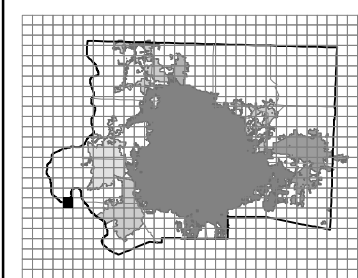
Forsyth County Tax Administration - GIS/Mapping

5863.03

5863

Legend

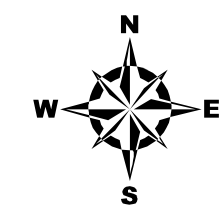
-  Tax Lot
-  Add Lot
-  Tic Mark (83, 27)
-  Control Mark
-  Historic Property
-  PIN Map Grid
-  PIN Block Grid
-  Easement
-  Setback
-  Fire Tax Line
-  City Limit
-  County Line
-  Township Line
-  Interchange
-  Railroad
-  Private Road
-  Water Features
-  Transmission RW
-  Muni Service Dist
-  Roadway Corridor
- FEMA Flood Zone**
-  Flood Way
-  A
-  AE
-  X500



5854.04	5864.03	5864.04
5853.02	5863.01	5863.02
5853.04	5863.03	5863.04

FORSYTH COUNTY, NC
TAX ADMINISTRATION
GIS/MAPPING DIVISION

THIS MAP WAS COMPILED FROM RECORDED DEEDS, PLATS, AND OTHER PUBLIC RECORDS. FORSYTH COUNTY ASSUMES NO LEGAL RESPONSIBILITY FOR THE INFORMATION CONTAINED ON THIS DOCUMENT. THE MAPPING DATA IS BASED ON THE NC STATE PLANE, NAD 1983.



Scale: 1" = 200'

Date Plotted
March 27, 2013

PIN MAP.Sub

5863.01

